




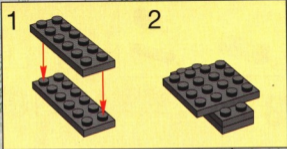

LEGO

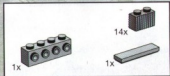
10022_1







2

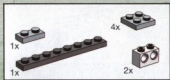




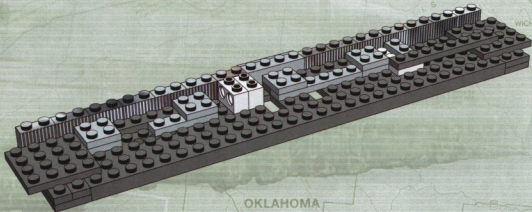
3



4



4



5




15x



2x

5



COLORADO

WESTERN MOUNTAIN

MOUNTAIN ROUTE
Called the Narrows or Bear's Foot Route during the 19th century, it was longer and more difficult than the Chisholm Route, but considered safer.

HOLSTON DISTRICT



6




4x



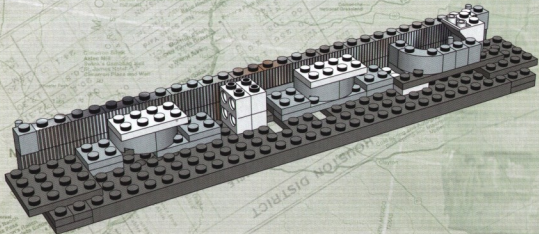
2x

6





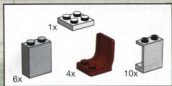
7



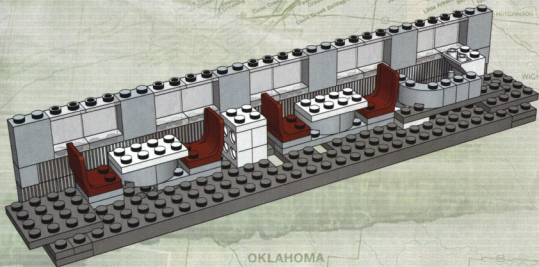
COLORADO

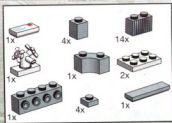
MOUNTAIN ROUTE
 Called the Rabbit or Bent's Post Route during Trail days, it was longer and more difficult than the Cimarron Route, but considered safer.

HOUSTON DISTRICT



8


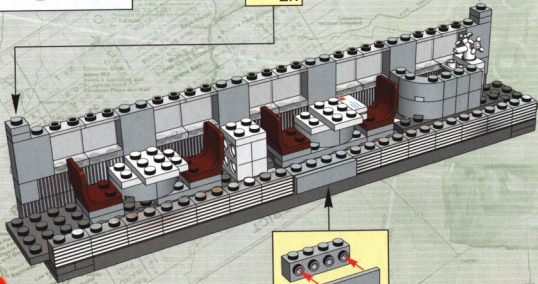




COLORADO




9


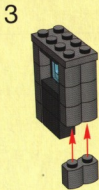

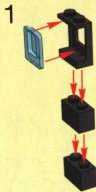


10





10



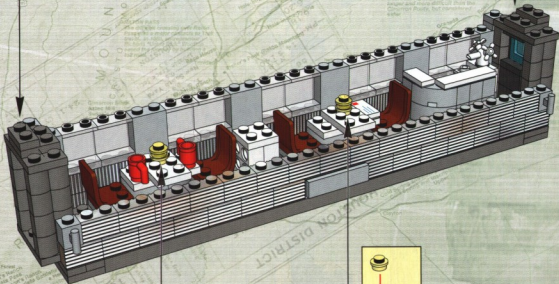
2x



11


COLORADO


MOUNTAIN ROUTE
Called the Route of Rail's First
Route during the 1930s, it was
longer and more difficult than the
Colorado Route, but considered
easier.



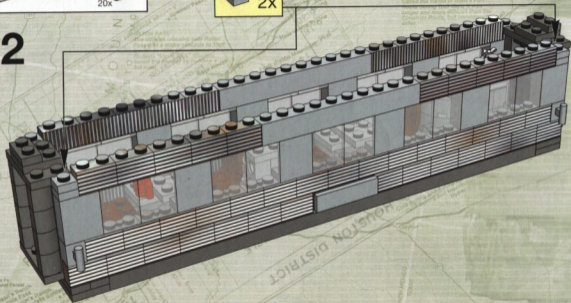


11






12



4x



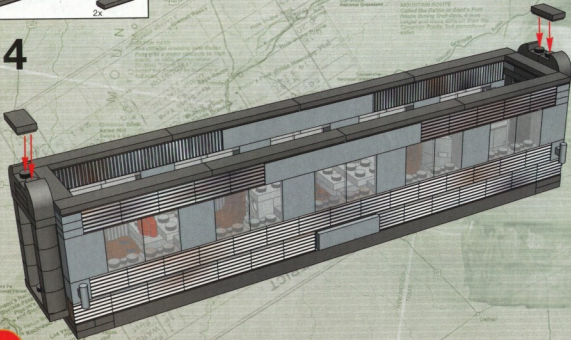
13



15



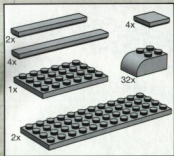
14



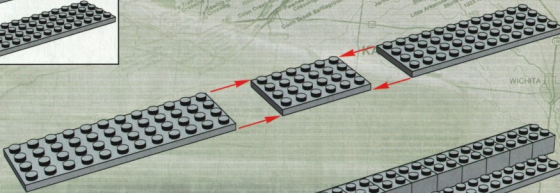
16



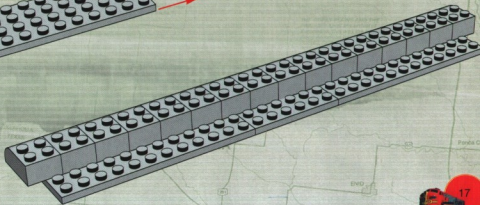
15




1



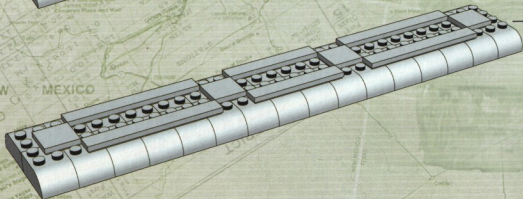
2

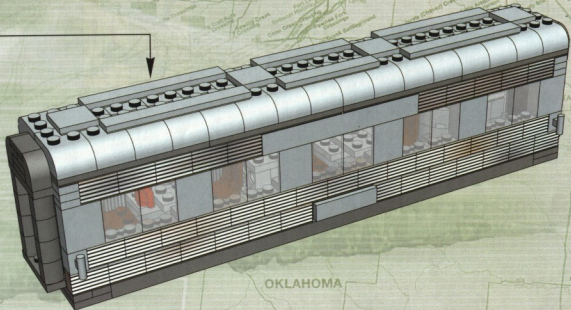



3



4


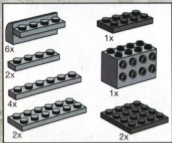




OKLAHOMA

TEXAS





16

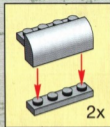
1



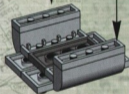
2




COLORADO




3

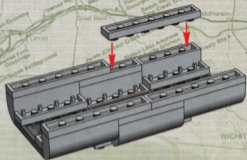





4



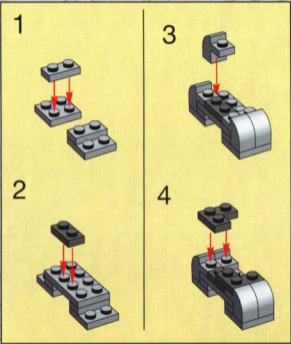
5




6



21



4




COLORADO


NEW

MOUNTAIN ROUTE
Called the Rabbit or Bear's Foot
Route during their days, it was
longer and more difficult than the
Columbus Route, but undoubtedly
easier.

PLAID



5



6



2x




25

OKLAHOMA


WICHITA

TEXAS

END



18



27



COLORADO

ROCKIES MOUNTAINS

NEW MEXICO

MOUNTAIN ROUTE
Called the Route or Santa Fe
Route during that time, it was
longer and more difficult than the
Chimney Route, but considered safer.

THE GREAT CROSSING
The earliest crossing over the Rockies
through a major pass was the
Santa Fe Trail, which was used
by the Spanish and later by
the Americans.

HUGHSON DISTRICT



45443/4188571 © 2002 LEGO GROUP



SANTA FE

SANTA FE

606

606

503

503

1340

1340

66

66

2417


2417

1928



1928

The LEGO logo is displayed in its characteristic white font with a black outline, set against a red square background.

10022-2



4194363



COLORADO

La Junta
New Fort Lyon
New Fort Lyon
New Fort Lyon
New Fort Lyon
New Fort Lyon

MOUNTAIN ROUTE
Called the Route of Santa Fe, this route during 19th century, it was longer and more difficult than the Chisum Road, but eventually safer.


COLORADO

COLORADO


1


2






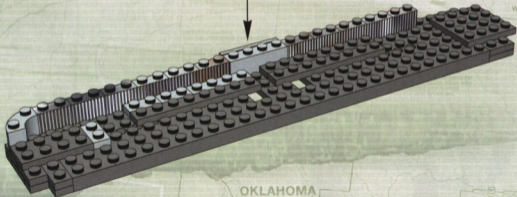
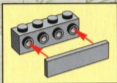
2







3



5

4x




1x



5x




4




6





5



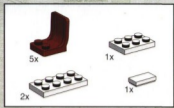
KANSAS

WICHITA

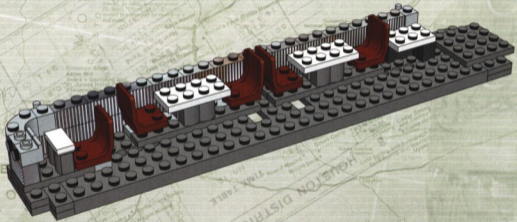
OKLAHOMA

TEXAS





6



COLORADO

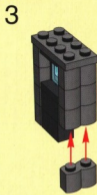
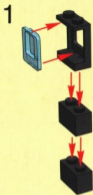
MOUNTAIN ROUTE

Called the Ribbon or Bent's Ford Route along their days, it was larger and more difficult than the Colorado Route, but considered safer.

HOUSTON DISTRICT



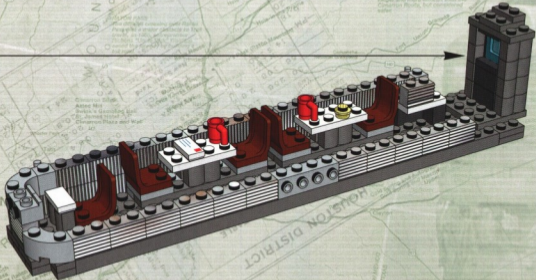
7



COLORADO

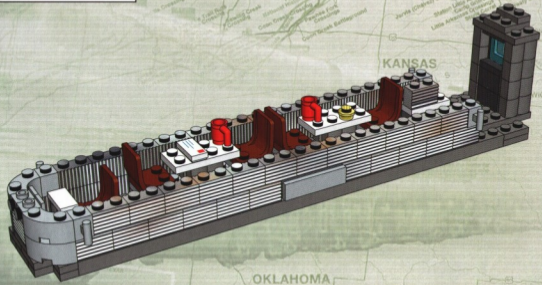
MOUNTAINS

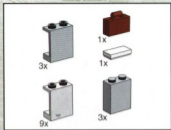
MOUNTAIN ROUTE
Called the Route or Sand's Port
Route during the 1800s, it was
longer and more difficult than the
Chimney Route, but abandoned
later.



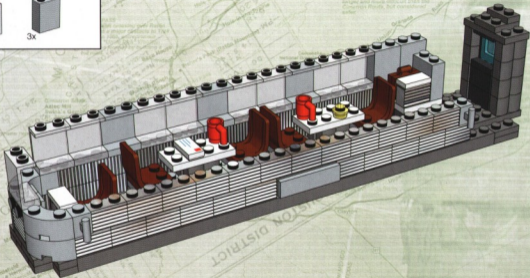


8





9



COLORADO

La Junta

St. Annas

Fort Lupton

Old Fort Lupton

Barb's New Fort

Lamar

Mountain

Walsenburg

Antonito

Monte Vista

Salida

Canon City

Black Forest

Fountain

Leadville

Silverton

Durango

Cortez

Monte Vista

Canon City

Black Forest

Fountain

Leadville

Silverton

Durango

Cortez

Monte Vista

Canon City

Black Forest

Fountain

Leadville

Silverton

Durango

Cortez

Monte Vista

Canon City

Black Forest

MOUNTAIN ROUTE

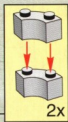
Called the Route of 66's Post
Route during that time, it was
longer and more difficult than the
Cottonwood, but considered
safer.

NEW

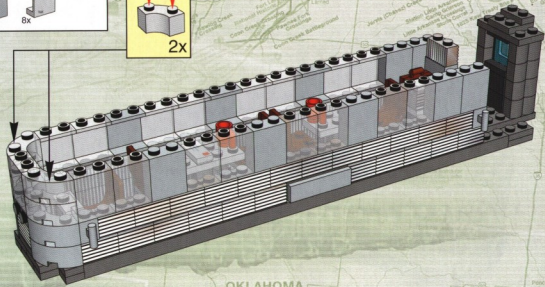
RO

WILSON DISTRICT

Point of view from inside of
train. You can see the
engine and the cars as
you travel. The train is
moving and the scenery
is changing.



10



OKLAHOMA



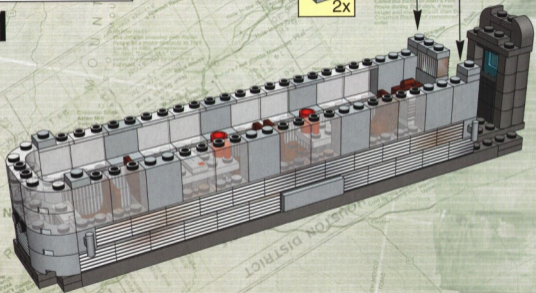
13

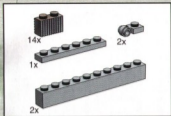


11

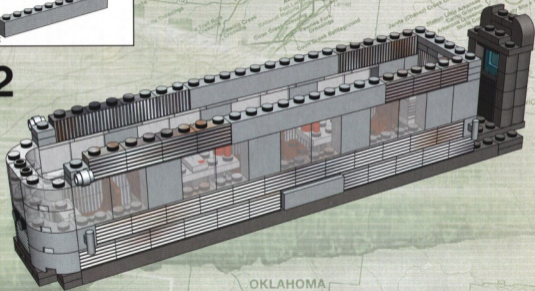


MOUNTAIN ROUTE
Called the Rabbit on Bear's Fort
Route during the 1930s. It was
longer and more difficult than the
Colorado Road, a road that
exists today.

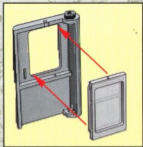





12




15

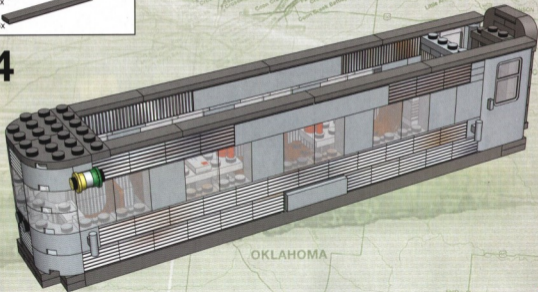


13





14



COLORADO



3x



1x



8x



2x




1x



1x

15


1



2



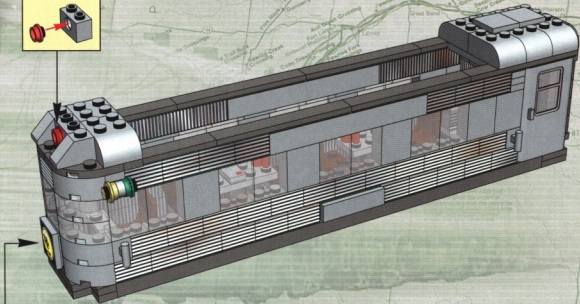
3



18





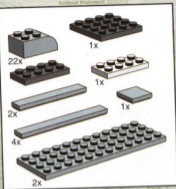
ON DISTRICT TABLE




OKLAHOMA



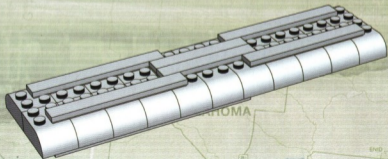
16




4



5





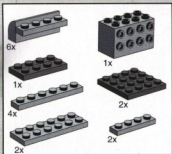
COLORADO

MOUNTAINS

MOUNTAIN ROUTE
Called the Nation's Star's Road
Route during World War I

HUGHSTON DISTRICT





17

2



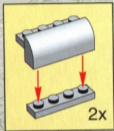
OKLAHOMA

KANSAS



WICHITA




23



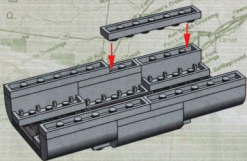
3




4




5



6

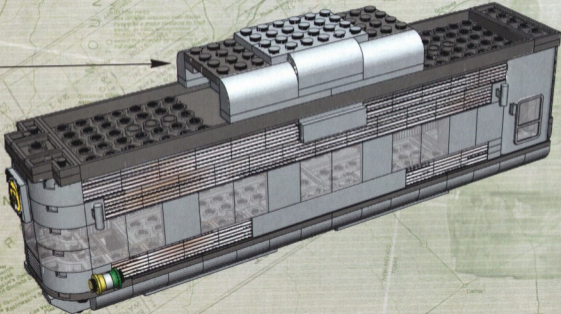




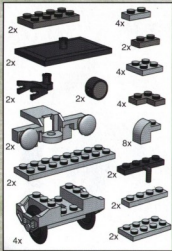

COLORADO

MOUNTAINS


MOUNTAIN ROUTE
Called the Ribbon of Steel, this route through the mountains was built in the 1900s and is now a major highway. It was built by the Union Pacific, but abandoned in 1960.




18




1



2



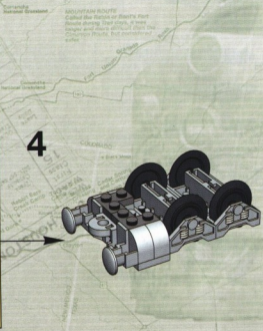
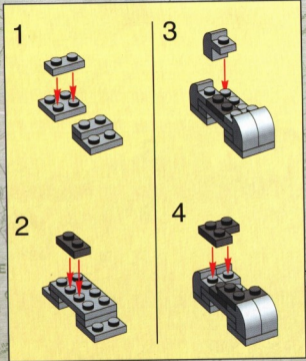
3



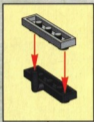
Great Sand Dunes National Monument
Z 5

COLORADO



Alamosa
Fort Lytle
Barr's New Fort
Old Fort Lytle
Barr's New Fort
Lamar
Old Granada
MOUNTAIN ROUTE
Called the Narrows or Beech's Port
Route during 19th days, it was
longer and more difficult than the
Chimney Route, but considered
safer.



PLAINT



5




6




2x



COLORADO



19





COLORADO

ROCKIES MOUNTAINS

NEW MEXICO

HOUSTON DISTRICT

MOUNTAIN ROUTE
Called the Route of Red's Fort since during their climb, it was longer and more difficult than the Cimarron Route, but considered safer.

©2002 The LEGO Group
This information is provided to assist you in identifying the parts used in this set. It is not intended to be used as a replacement for the parts list.



45443/4188571 © 2002 LEGO GROUP



SANTA FE

SANTA FE

606

606

503

503

1340

1340

66

66

2417


2417

1928

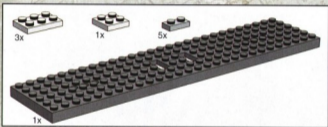

1928

LEGO


10022-3



4194356




1



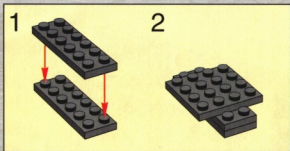


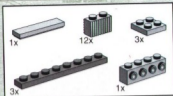
2



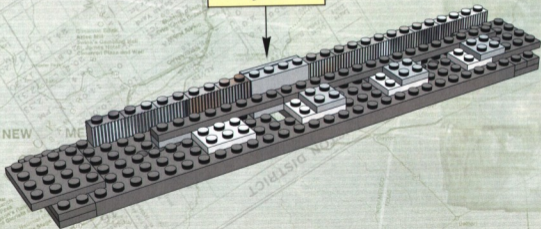



2





3



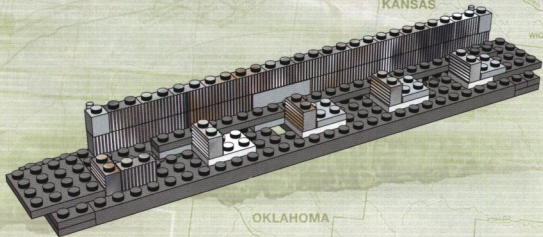


2x



19x

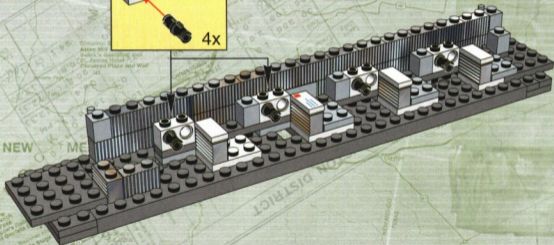

4



5



5

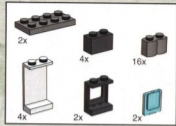


COLORADO

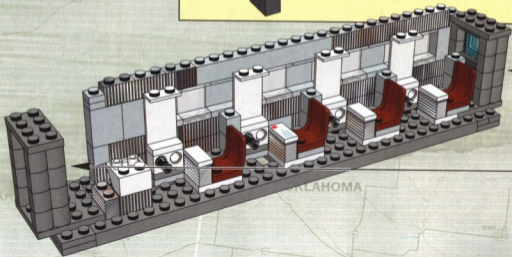
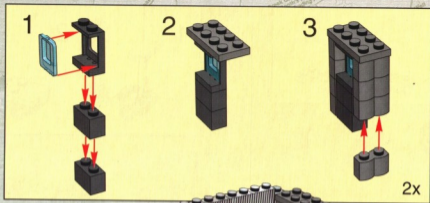
MOUNTAIN ROUTE
Called the Ribbon or Red's Foot
Route during the 1920s, it was
larger and more difficult than the
Chimney Route, but considered
easier.

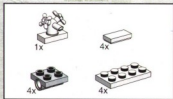
ON DISTRICT

Cather

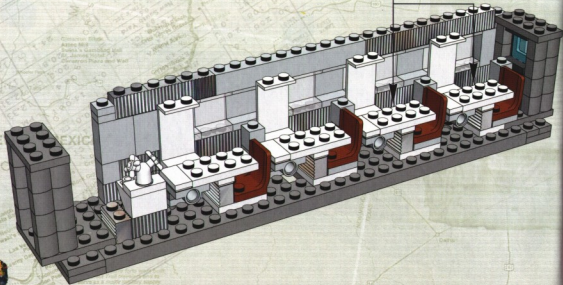
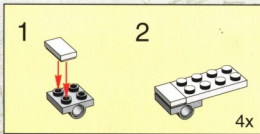


8






9

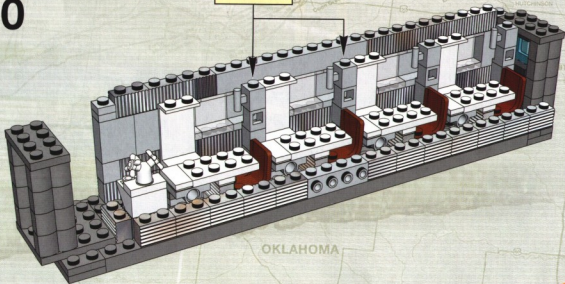
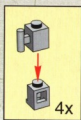


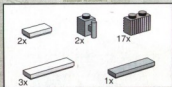
10



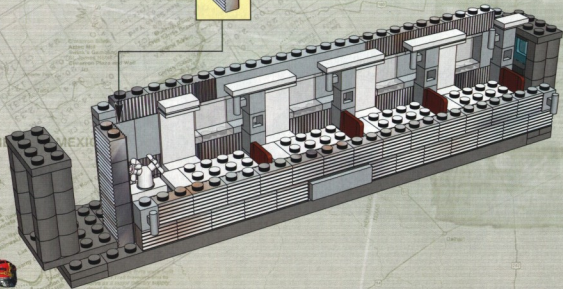


10



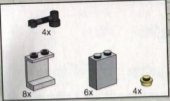


11

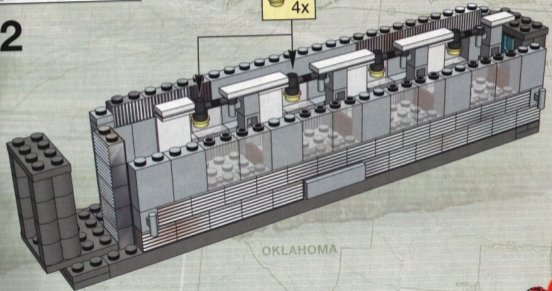


12



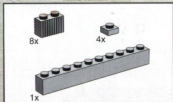


12




OKLAHOMA

TEXAS

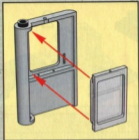
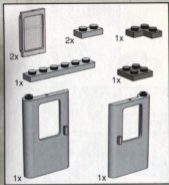


13

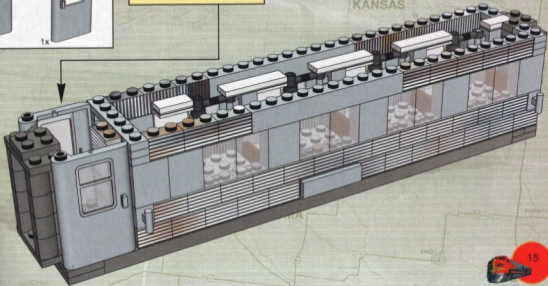


14

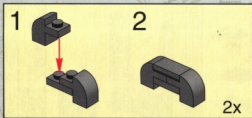
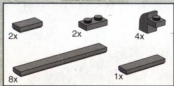




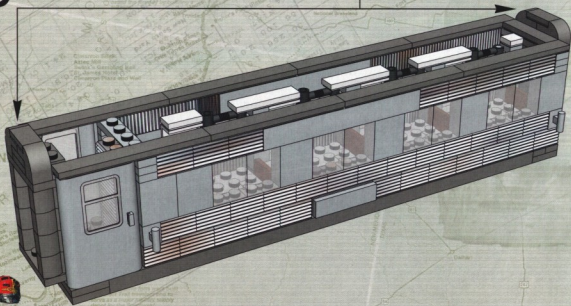
14


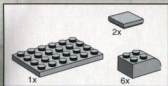


15

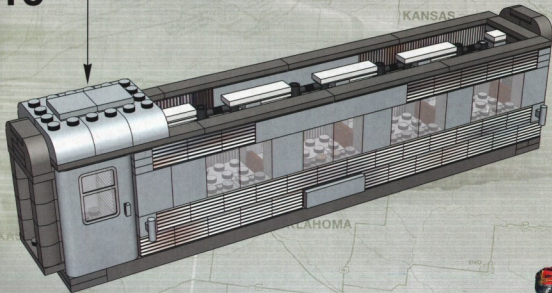


15

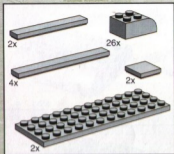




16




17



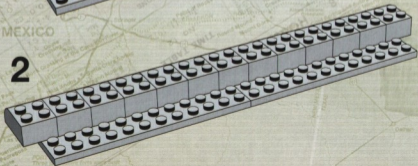
17

1



NEW MEXICO


2




18



3

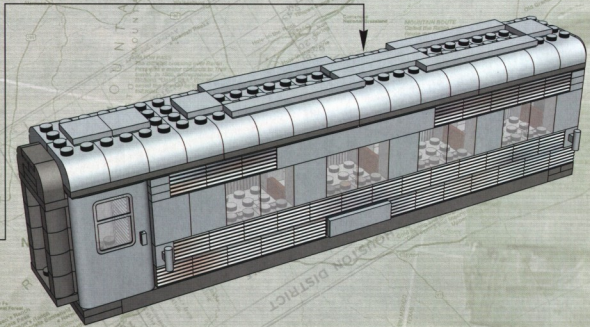


4



COLORADO

TO MOUNTAINS

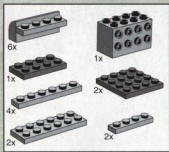


HOUSTON DISTRICT




20

2001
 This is a...
 to provide...
 to serve as a...
 report for the...



18

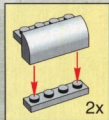
1



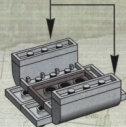
2

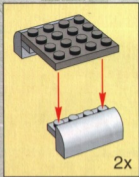


KANSAS




3

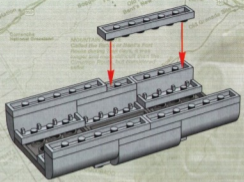





4




5



6





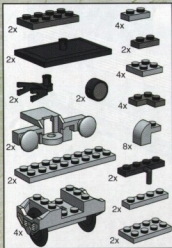
OKLAHOMA




COLORADO

La Junta, Arkansas, San Antonio, New Mexico, Old Fort Lytle, Santa Fe, Fort Lytle, Santa Fe, Old Granada St.


MOUNTAIN ROUTE
Called the Nation or Santa Fe Road during the 19th century, it was longer and more difficult than the Common Road, but somewhat safer.



1



2



3




19


24




1



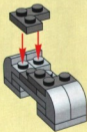
2



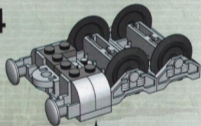
3



4



4



KANSAS

WICHITA


OKLAHOMA

ENID


Pocahontas City




25



5




6




2x





20



45443/4188571 © 2002 LEGO GROUP



SANTA FE

SANTA FE

606

606

503

503

1340

1340

66

66

2417

2417

1928

1928